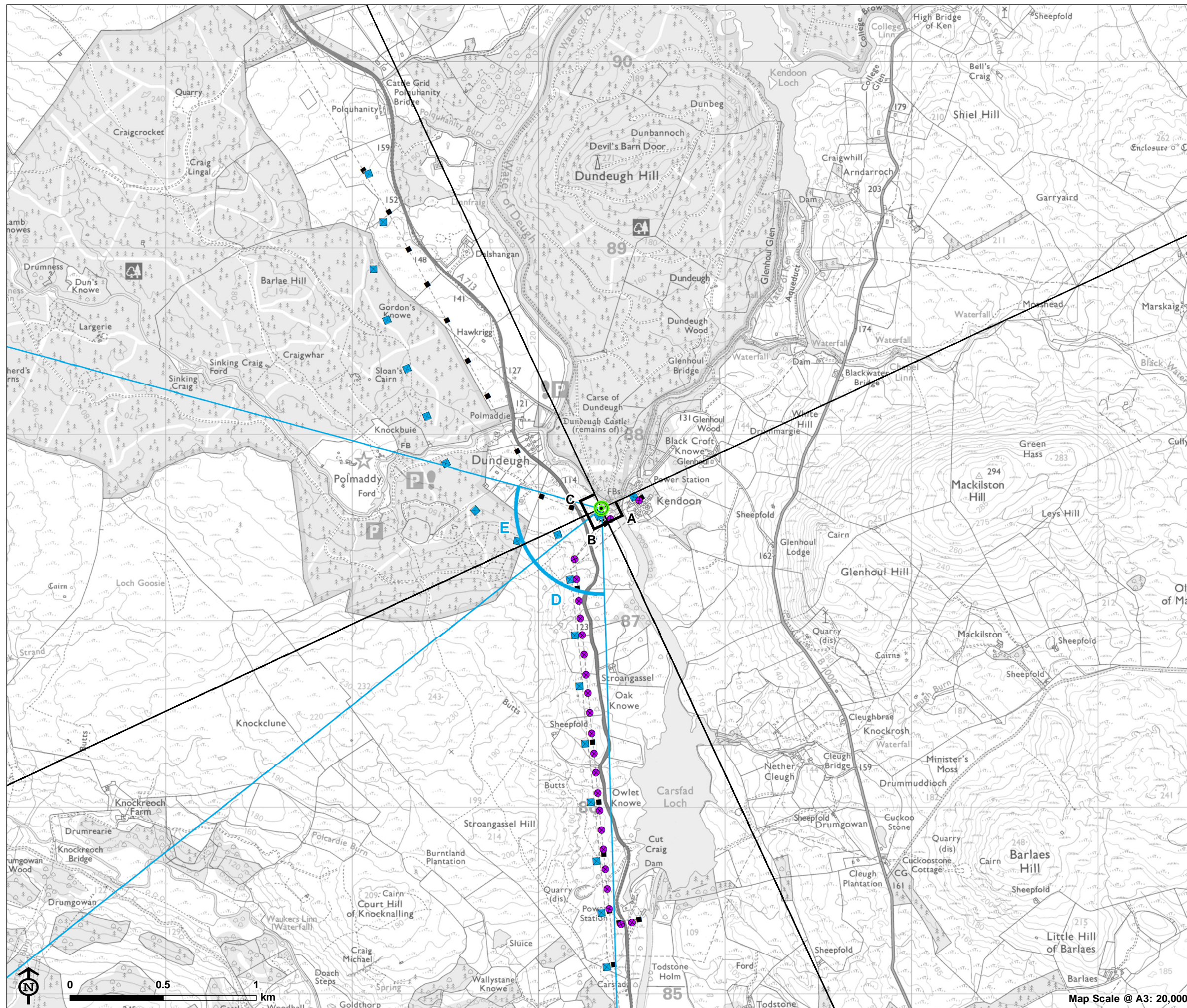








Figure 7.24.1: Viewpoint 4
Footbridge access to Kendoon



Overhead line infrastructure

-  Polquhanity to Glenlee via Kendoon (steel lattice tower)
-  Carsfad to Kendoon (wood pole)
-  Existing tower for removal
-  Viewpoint
-  90° field of view
-  53.5° field of view

Distance to Nearest Tower from each connection:


- N or R Tower for Removal: 0.06km
- P - G: 0.04km
- C - K: 0.08km





View A - Baseline photograph

This image provides landscape and visual context only



View A - Wireline drawing

OS reference: 260335 E 587605 N	Horizontal field of view: 90° (cylindrical projection)	Camera: Nikon D750	Line Route key: Polquhanity to Glenlee
AOD: 107 m	Principal distance: 522 mm	Lens: Nikkor AF 50mm f/1.8D	Carsfad to Kendoon
Direction of view: 110°	Paper size: 841 x 297 mm (half A1)	Camera height: 1.5 m AGL	X - Existing 132kv tower removal
	Correct printed image size: 820 x 260 mm	Date and time: 20/06/2017 10:15	

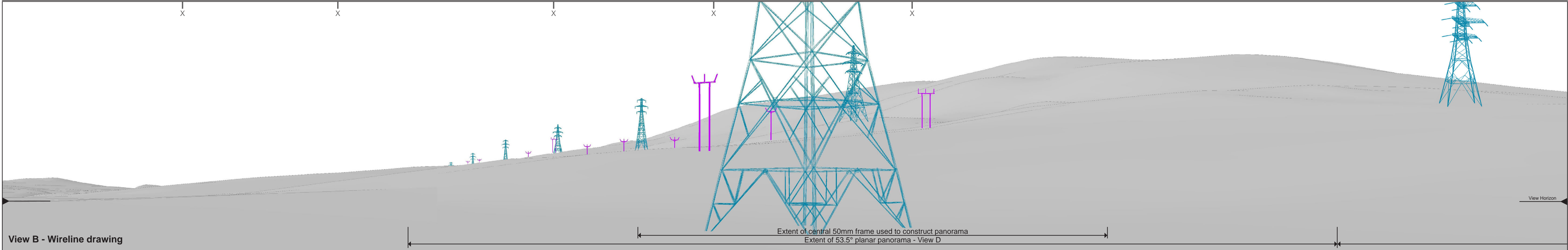
Figure: 7.24.2

Viewpoint 4: Footbridge access to Kendoon



View B - Baseline photograph

This image provides landscape and visual context only



View B - Wireline drawing

Extent of central 50mm frame used to construct panorama
Extent of 53.5° planar panorama - View D

View Horizon

OS reference: 260335 E 587605 N
AOD: 107 m
Direction of view: 200°


Horizontal field of view: 90° (cylindrical projection)
Principal distance: 522 mm
Paper size: 841 x 297 mm (half A1)
Correct printed image size: 820 x 260 mm

Camera: Nikon D750
Lens: Nikkor AF 50mm f/1.8D
Camera height: 1.5 m AGL
Date and time: 20/06/2017 10:15

Line Route key: Polquhanity to Glenlee
Carsfad to Kendoon
X - Existing 132kv tower removal

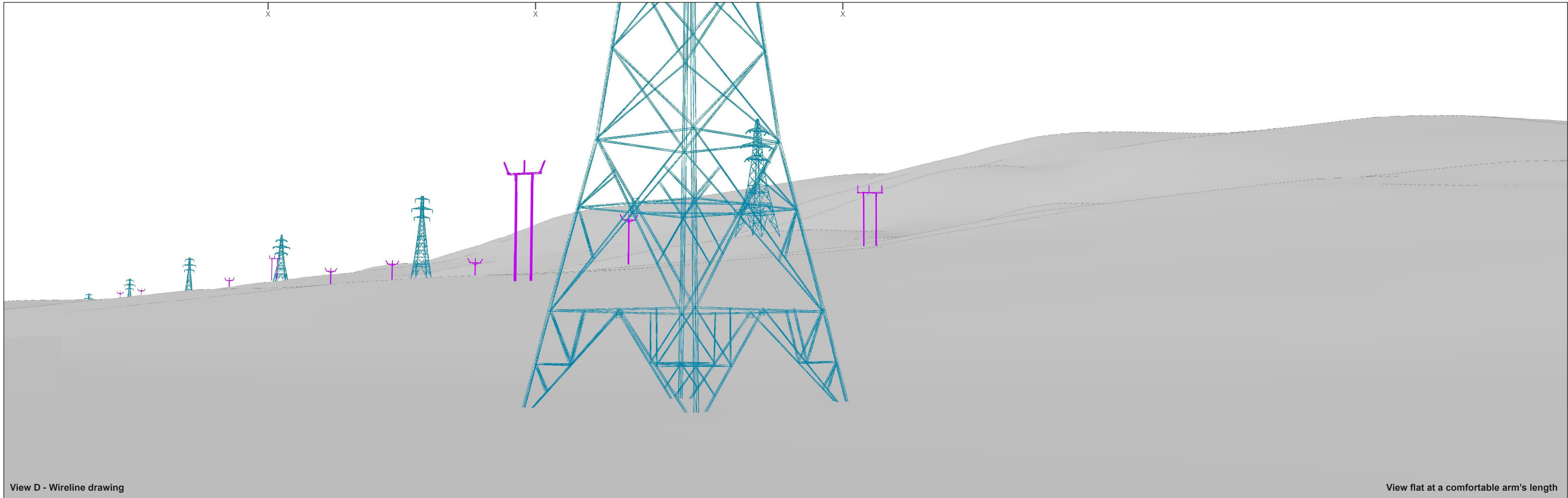
Figure: 7.24.3

Viewpoint 4: Footbridge access to Kendoon



OS reference: 260335 E 587605 N	Horizontal field of view: 90° (cylindrical projection)	Camera: Nikon D750	Line Route key: Polquhanity to Glenlee
AOD: 107 m	Principal distance: 522 mm	Lens: Nikkor AF 50mm f/1.8D	Carsfad to Kendoon
Direction of view: 290°	Paper size: 841 x 297 mm (half A1)	Camera height: 1.5 m AGL	X - Existing 132kv tower removal
	Correct printed image size: 820 x 260 mm	Date and time: 20/06/2017 10:15	

Figure: 7.24.4
Viewpoint 4: Footbridge access to Kendoon



View D - Wireline drawing

View flat at a comfortable arm's length

OS reference: 260335E 587605N	Horizontal field of view: 53.5° (planar projection)	Camera: Nikon D750	Line Route key: Polquhanity to Glenlee
AOD: 107m	Principal distance: 812.5 mm	Lens: Nikkor AF 50mm f/1.8D	Carslad to Kendoon
Direction of view: 205°	Paper size: 841 x 297 mm (half A1)	Camera height: 1.5 m AGL	X - Existing 132kv tower removal
	Correct printed image size: 820 x 260 mm	Date and time: 20/06/2017 10:15	

Figure: 7.24.5
Viewpoint 4: Footbridge access to Kendoon




View D - Photomontage

View flat at a comfortable arm's length

OS reference:	260335E 587605N	Horizontal field of view:	53.5° (planar projection)	Camera:	Nikon D750
AOD:	107m	Principal distance:	812.5 mm	Lens:	Nikkor AF 50mm f/1.8D
Direction of view:	205°	Paper size:	841 x 297 mm (half A1)	Camera height:	1.5 m AGL
		Correct printed image size:	820 x 260 mm	Date and time:	20/06/2017 10:15

Figure: 7.24.6
Viewpoint 4: Footbridge access to Kendoon



View E - Wireline drawing

View flat at a comfortable arm's length

OS reference: 260335E 587605N	Horizontal field of view: 53.5° (planar projection)	Camera: Nikon D750	Line Route key: Polquhanity to Glenlee
AOD: 107m	Principal distance: 812.5 mm	Lens: Nikkor AF 50mm f/1.8D	Carsfad to Kendoon
Direction of view: 258.5°	Paper size: 841 x 297 mm (half A1)	Camera height: 1.5 m AGL	X - Existing 132kv tower removal
	Correct printed image size: 820 x 260 mm	Date and time: 20/06/2017 10:15	

Figure: 7.24.7
Viewpoint 4: Footbridge access to Kendoon



View E - Photomontage

View flat at a comfortable arm's length

OS reference:	260335E 587605N	Horizontal field of view:	53.5° (planar projection)	Camera:	Nikon D750
AOD:	107m	Principal distance:	812.5 mm	Lens:	Nikkor AF 50mm f/1.8D
Direction of view:	258.5°	Paper size:	841 x 297 mm (half A1)	Camera height:	1.5 m AGL
		Correct printed image size:	820 x 260 mm	Date and time:	20/06/2017 10:15

Figure: 7.24.8
Viewpoint 4: Footbridge access to Kendoon